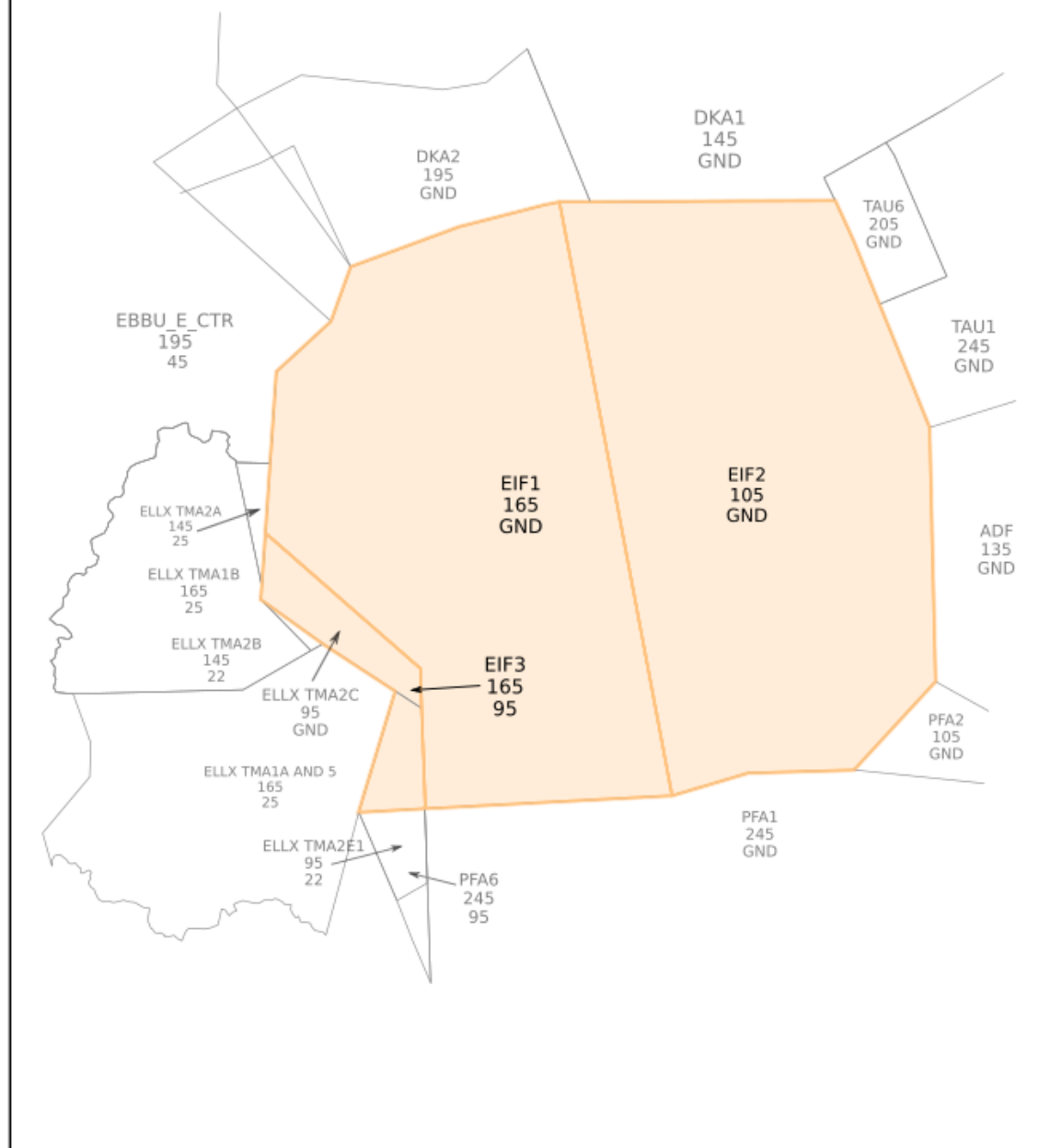


EBG 5 [EIF, KIR, PFA, RUD]

EIF, KIR, PFA, RUD

- [EIF - Eifel \(EDFH{EIF}_APP\)](#)
- [KIR - Kirn \(EDGG_KIR_CTR\)](#)
- [PFA - Pfalz \(EDDR_PFA_APP\)](#)
- [RUD - Rüdeshheim \(EDGG_RUD_CTR\)](#)

SEKTOR EIF1 (EDFH EIF APP) EIF - Eifel (EDFH EIF_APP)



FIR Langen

07.01.2022

© vACC Germany

image

outdated, updated version available soon

Login	Sector Indicator	Frequency	Callsign	Remark
-------	------------------	-----------	----------	--------

EDFH{EIF_APP	EIF	125.600	Langen Radar	--
--------------	-----	---------	--------------	----

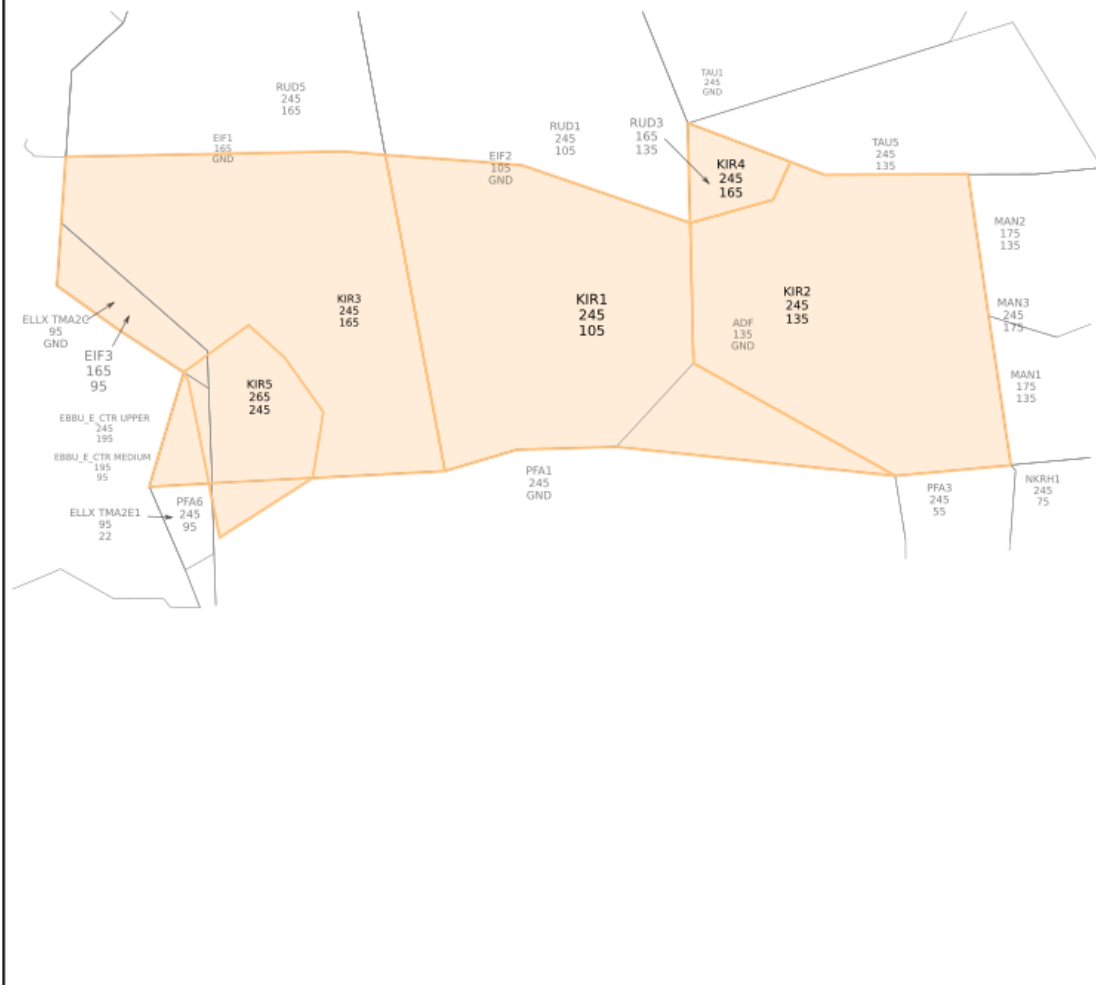
Main Sector Tasks

- Traffic from and to EDFH, ETSB and ETAD

Standard Operating Procedures

SOP for sector EIF is available at the EDFH SOP [here](#).

~~SEKTOR KIRN (EDGG_KIR_CTR)~~ KIR - Kirn (EDGG_KIR_CTR)



FIR Langen

07.01.2022

© vACC Germany

image

outdated, updated version available soon

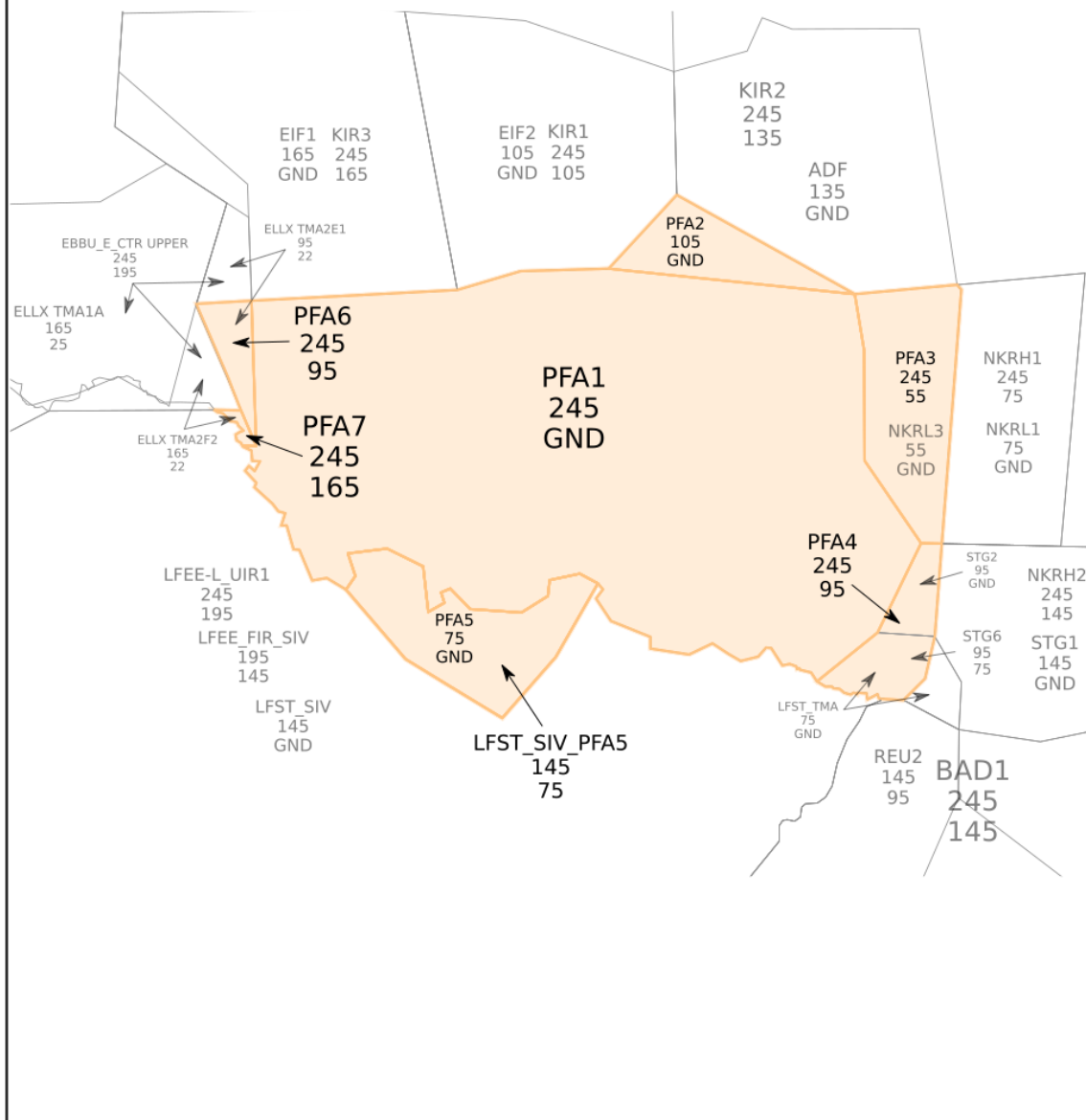
Login	Sector Indicator	Frequency	Callsign	Remark
-------	------------------	-----------	----------	--------

EDGG_KIR_CTR	KIR	133.460	Langen Radar	--
--------------	-----	---------	--------------	----

Main Sector Tasks

- EDDF outbounds via SOBRA and ULKIG
- EDFH in- and outbounds to sector EIF
- Inbounds and outbounds to EBBR, ELLX and EBLG

~~SEKTOR Pfalz (EDDR_PFA_APP)~~ PFA - Pfalz (EDDR_PFA_APP)



FIR Langen

07.01.2022

© vACC Germany

image

outdated, updated version available soon

Login	Sector Indicator	Frequency	Callsign	Remark
-------	------------------	-----------	----------	--------

EDDR_PFA_APP	PFA	129.675	Langen Radar	--
--------------	-----	---------	--------------	----

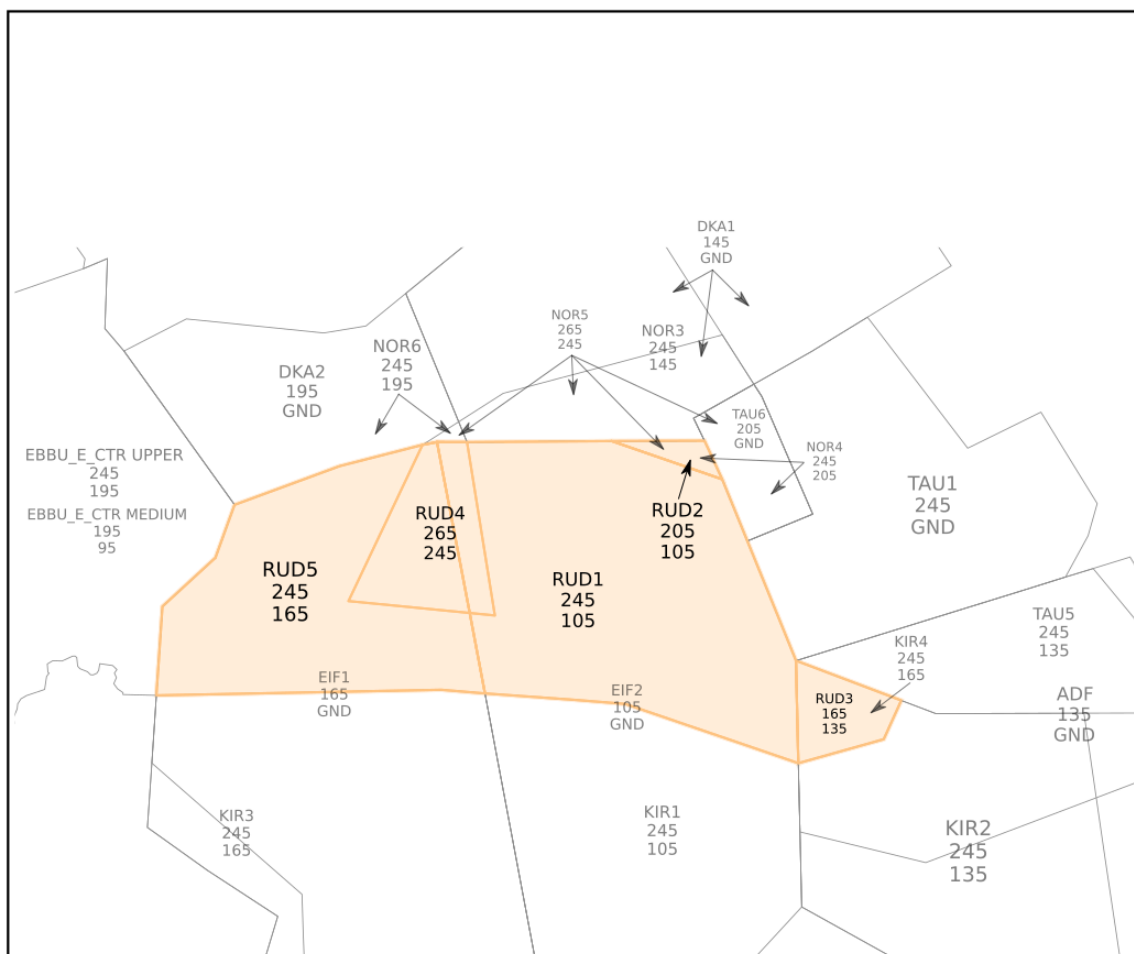
Main Sector Tasks

- traffic to and from EDDR and ETAR
- huge restricted military airspace in area

RUD - Rüdesheim (EDGG_RUD_CTR)

For flight simulator use only. Not to be used for real world flight.

VATSIM Germany Sektor Rüdesheim (EDGG_RUD_CTR)



Login	Sector Indicator	Frequency	Callsign	Remark
EDGG_RUD_CTR	RUD	133.435	Langen Radar	--

Main Sector Tasks

- Inbounds EDDF via UNOKO